

**Kloof to John Ross College**

Drive 191 km, 2 h 7 min

MTE Mining Exhibition, Richards Bay

Kloof**Get on King Cetshwayo Hwy from Springdale Rd, M33 and Old Main Rd**

6 min (4.3 km)

1. Head west on Springdale Rd toward Douglas Rd
800 m
2. Turn left onto Kloof Falls Rd/M33
1.5 km
3. Turn left onto Abelia Rd/M33
66 m
4. Turn right onto Church Rd/M33
500 m
5. Turn right onto Old Main Rd
1.1 km
6. At the roundabout, take the 1st exit onto Pioneer Rd
150 m
7. Turn right onto the M13 Pioneertown ramp
200 m







Follow N2 to John Ross Hwy/R34. Take exit 327 from N2

1 h 43 min (173 km)

8. Continue onto King Cetshwayo Hwy
6.6 km
9. Use the left 2 lanes to take exit 15 to merge onto N3 toward Durban
7.5 km
10. At the interchange 165-E B Cloete, Use the left 2 lanes to follow signs for N2 toward Stanger/King Shaka International Airport
Partial toll road
158 km
11. Take exit 327 for R34 toward Richards Bay/Empangeni/Ulundi
Toll road
800 m

Continue on John Ross Hwy/R34. Drive to Saligna in Arboretum, Richards Bay

12 min (13.8 km)

-  12. Turn right onto John Ross Hwy/R34
 Partial toll road
12.1 km
-  13. Turn left toward East Central Arterial
150 m
-  14. Continue onto East Central Arterial
850 m
-  15. Turn right onto Saligna
 Destination will be on the left
650 m

John Ross College

Jacaranda, Arboretum, Richards Bay, 3900

These directions are for planning purposes only. You may find that construction projects, traffic, weather, or other events may cause conditions to differ from the map results, and you should plan your route accordingly. You must obey all signs or notices regarding your route.

